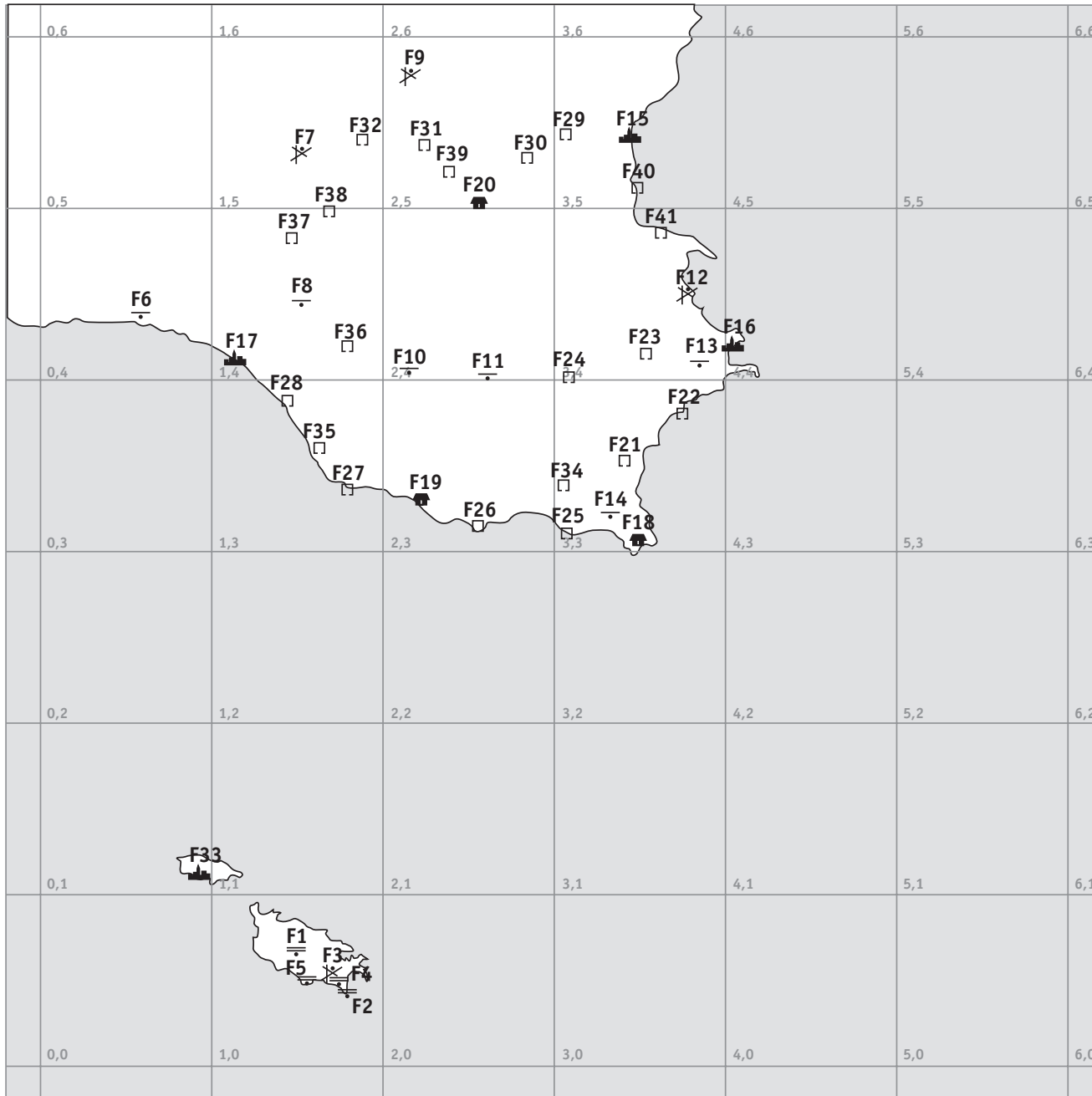








# Arena Map WB3 Malta



**Large Airfield**    **Small Airfield type 1**    **Small Airfield type 2**    **Town**    **Village**    **GV Outpost**

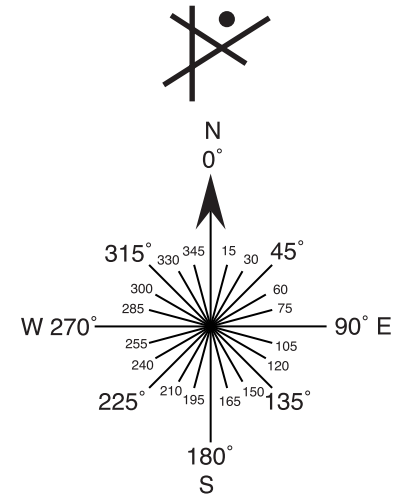
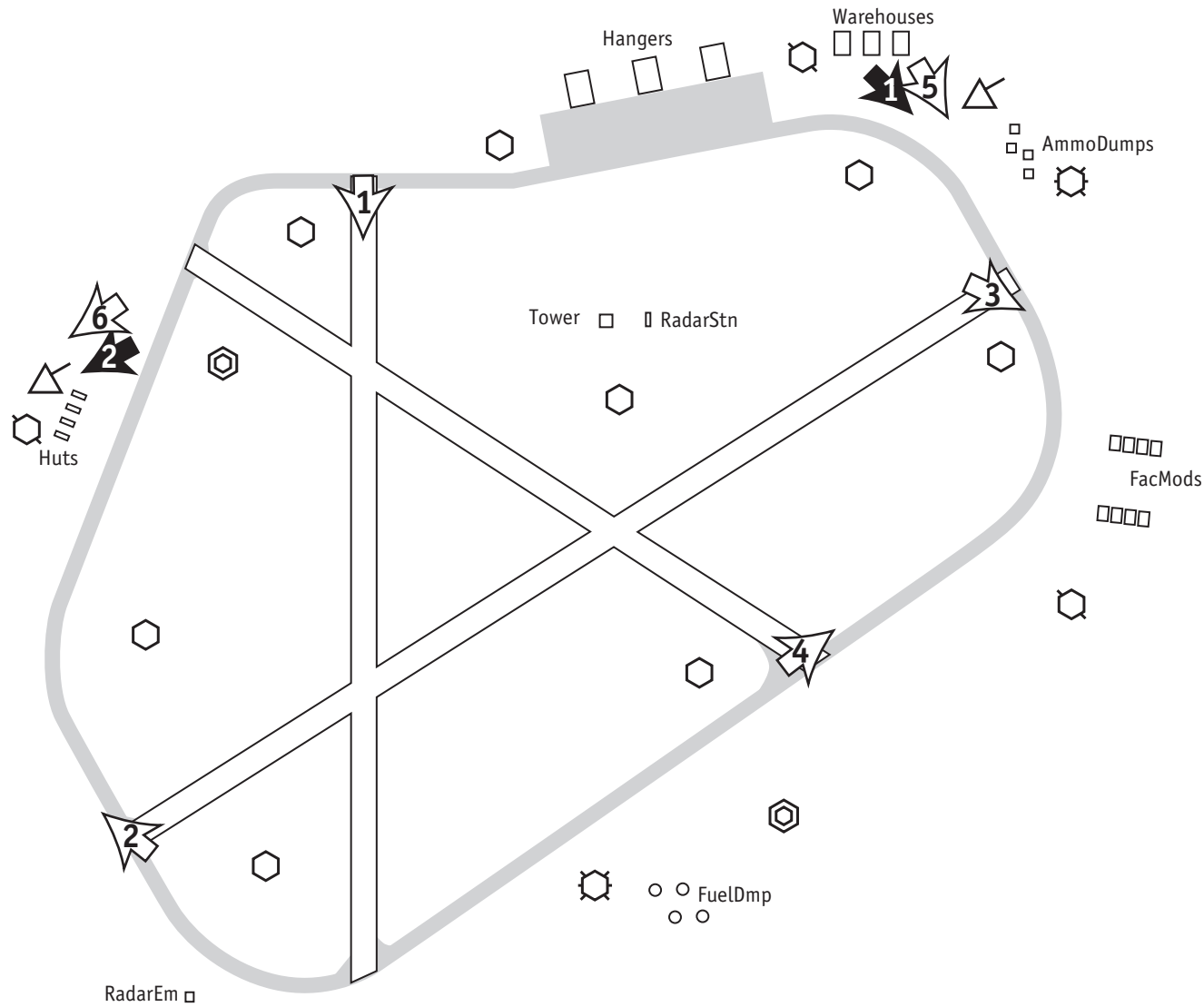
### Field Elevation ft - m








<b>F1</b>	523 - 161.0	<b>F27</b>	77 - 23.7
<b>F2</b>	273 - 84.0	<b>F28</b>	254 - 78.2
<b>F3</b>	369 - 113.6	<b>F29</b>	449 - 138.2
<b>F4</b>	367 - 113.0	<b>F30</b>	207 - 63.7
<b>F5</b>	553 - 170.2	<b>F31</b>	1246 - 383.4
<b>F6</b>	155 - 47.7	<b>F32</b>	1649 - 507.4
<b>F7</b>	1834 - 564.3	<b>F33</b>	449 - 138.2
<b>F8</b>	1357 - 417.6	<b>F34</b>	422 - 129.9
<b>F9</b>	1198 - 368.7	<b>F35</b>	119 - 36.7
<b>F10</b>	1288 - 396.3	<b>F36</b>	1144 - 352.0
<b>F11</b>	2047 - 629.9	<b>F37</b>	1806 - 555.7
<b>F12</b>	175 - 53.9	<b>F38</b>	1249 - 384.3
<b>F13</b>	139 - 42.8	<b>F39</b>	338 - 104.0
<b>F14</b>	99 - 30.5	<b>F40</b>	77 - 23.7
<b>F15</b>	138 - 42.5	<b>F41</b>	446 - 137.3
<b>F16</b>	243 - 74.8		
<b>F17</b>	166 - 51.1		
<b>F18</b>	249 - 76.7		
<b>F19</b>	157 - 48.3		
<b>F20</b>	453 - 139.4		
<b>F21</b>	243 - 74.8		
<b>F22</b>	77 - 23.7		
<b>F23</b>	836 - 257.3		
<b>F24</b>	2644 - 813.6		
<b>F25</b>	92 - 28.3		
<b>F26</b>	90 - 27.7		

Each grid square represents approx. 20 miles

# Large Airfield

## WB3 - Malta

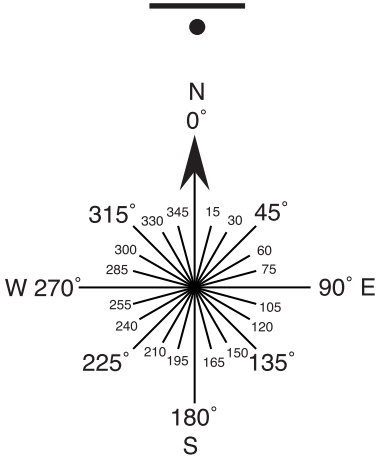
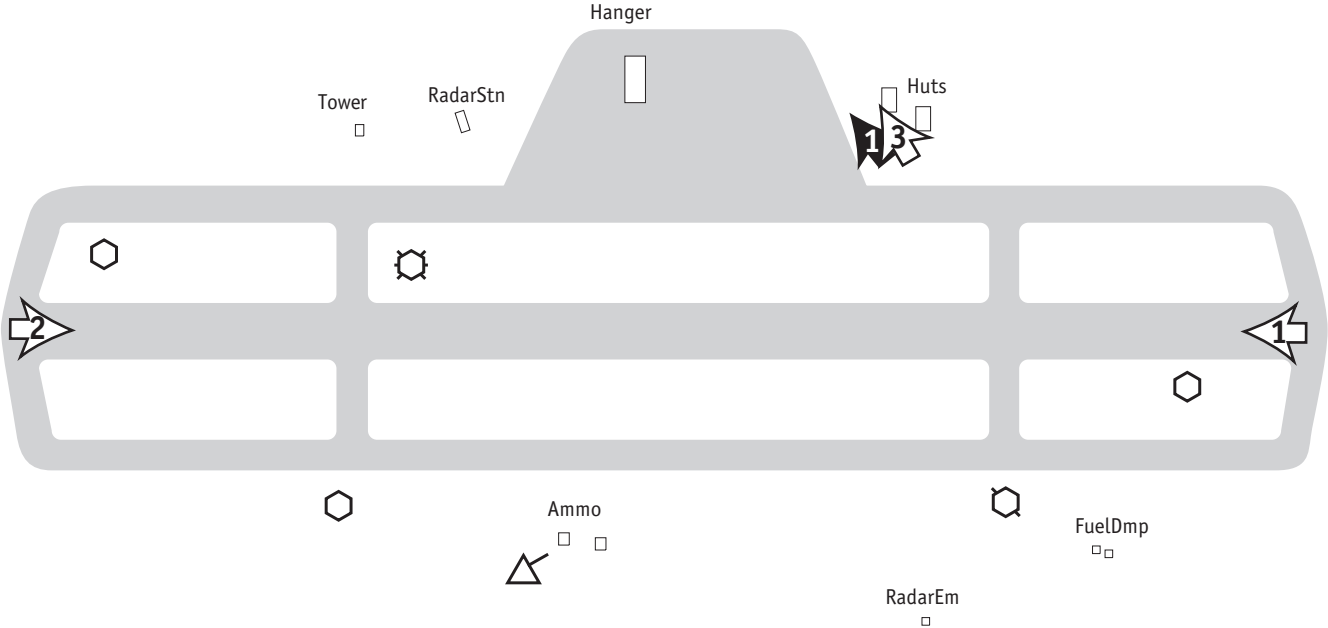


-  AC ".runway" # and direction
-  GV ".runway" # and direction
- Defensive Gun Emplacements**
-  MG
-  20mm       40mm
-  88Flack
-  Weapon (Artillery)

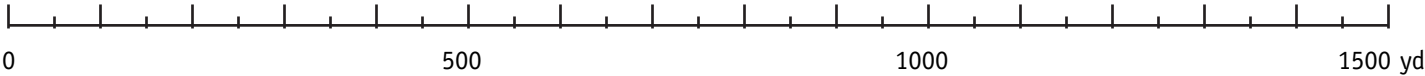
F3, F7, F9, and F12 are all large airfields

# Small Airfield Type 1

WB3 - Malta



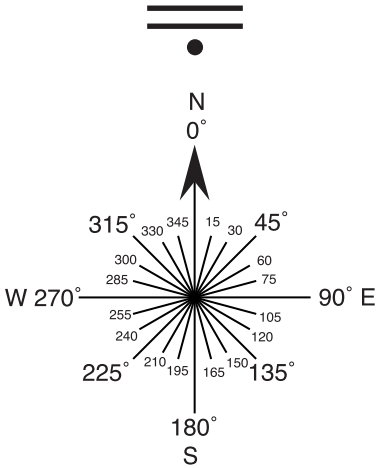
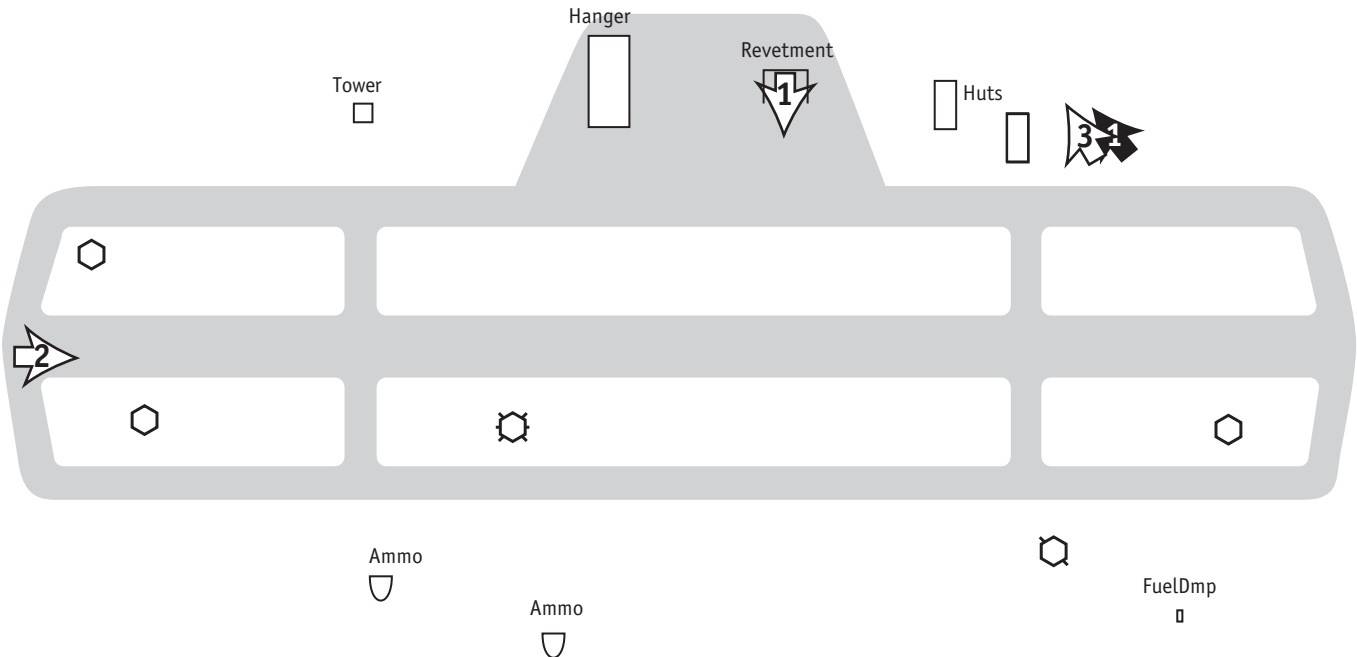
	AC ".runway" # and direction		
	GV ".runway" # and direction		
<b>Defensive Gun Emplacements</b>			
	MG		
	20mm		40mm
	88Flack		
	Weapon (Artillery)		



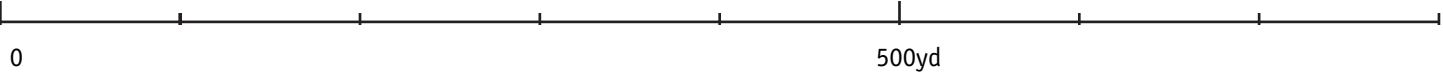
**F6, F8, F10, F11, F13 and F14, are all type 1 small airfields**

map created by oscoog, 1st Wolverines GV - additions to original field map from; GlarsMAPS

# Small Airfield Type 2 WB3 - Malta



	AC ".runway" # and direction
	GV ".runway" # and direction
<b>Defensive Gun Emplacements</b>	
	MG
	20mm
	40mm
	88Flack
	Weapon (Artillery)

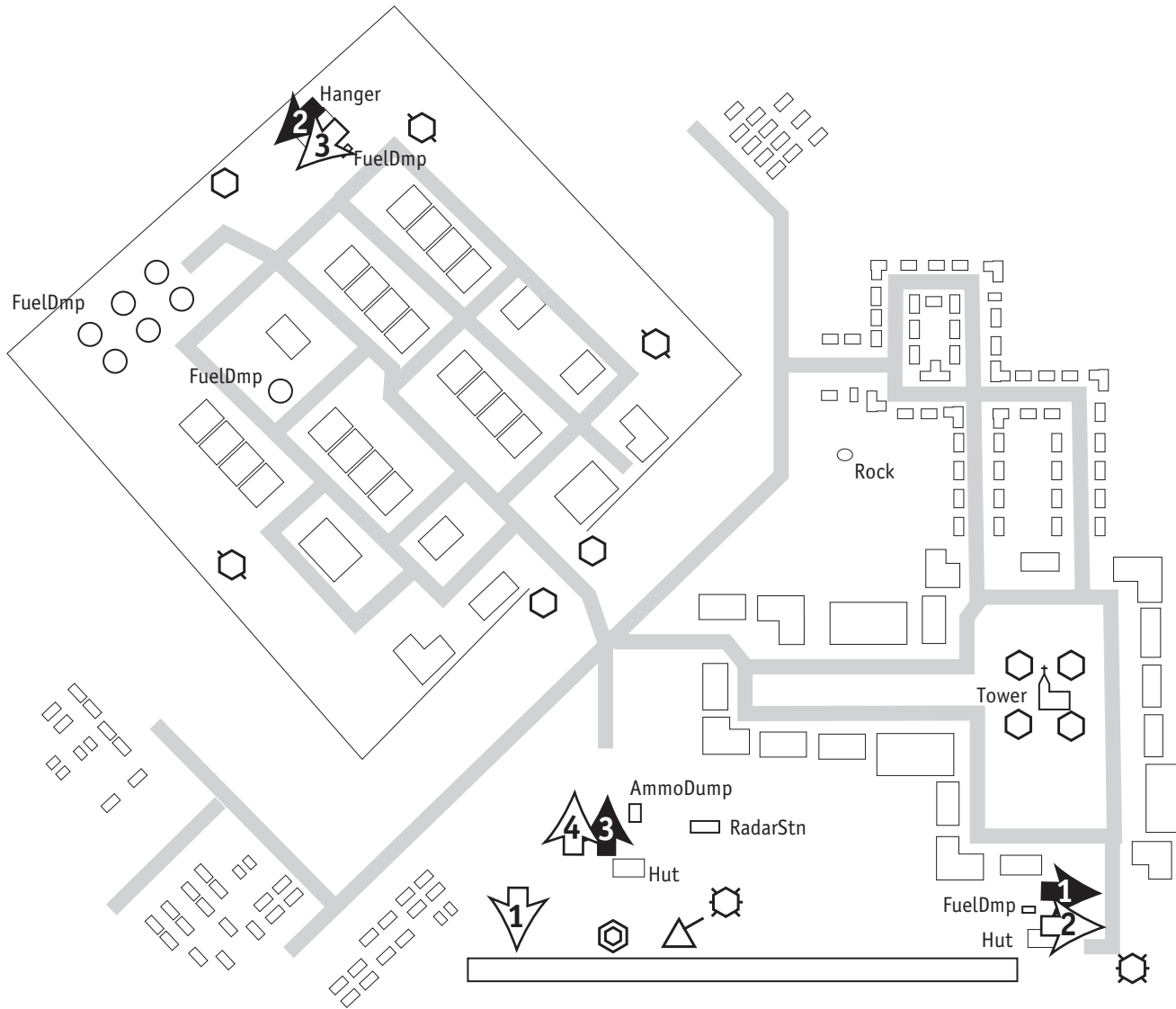
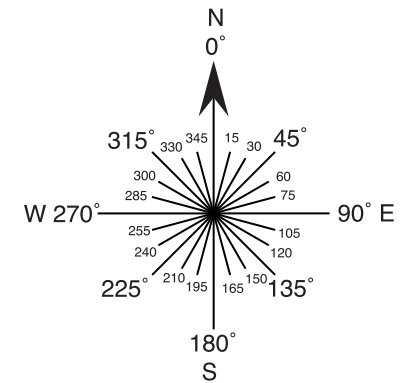


**F1, F2, F4, and F5 are all type 2 small airfields**

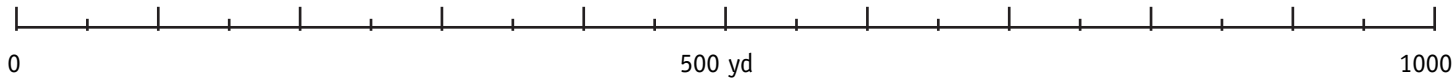
map created by oscoog, 1st Wolverines GV - additions to original field map from; GlarsMAPS

# Town

## WB3 - Malta



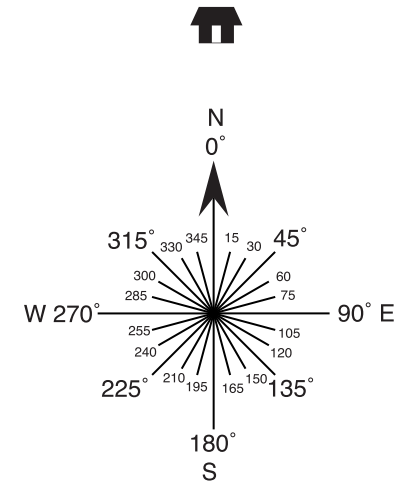
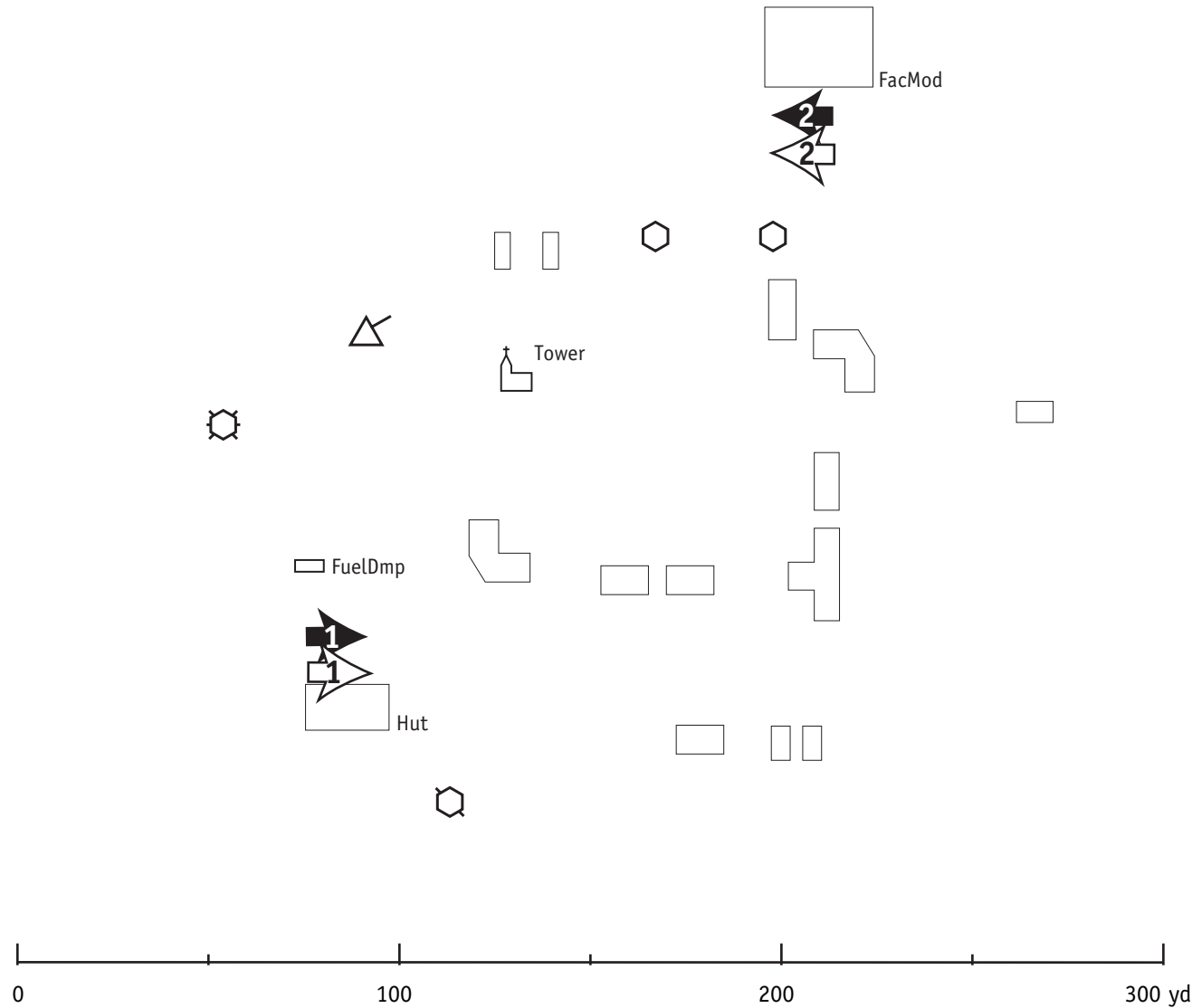
	AC ".runway" # and direction
	GV ".runway" # and direction
<b>Defensive Gun Emplacements</b>	
	MG
	20mm
	40mm
	88Flack
	Weapon (Artillery)



**F15, F16, F17 and F33 are all large towns**

# Village

## WB3 - Malta

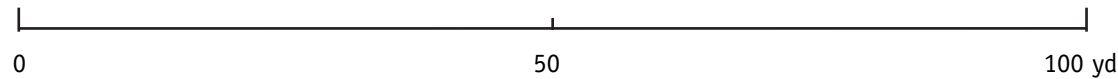
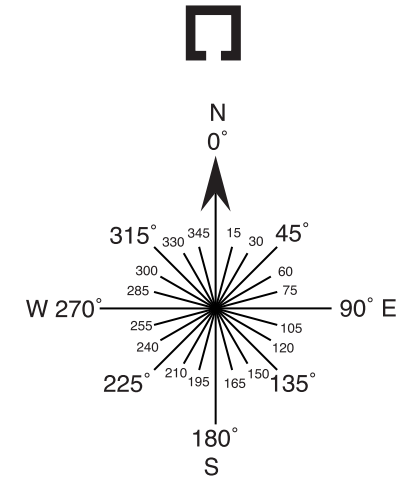
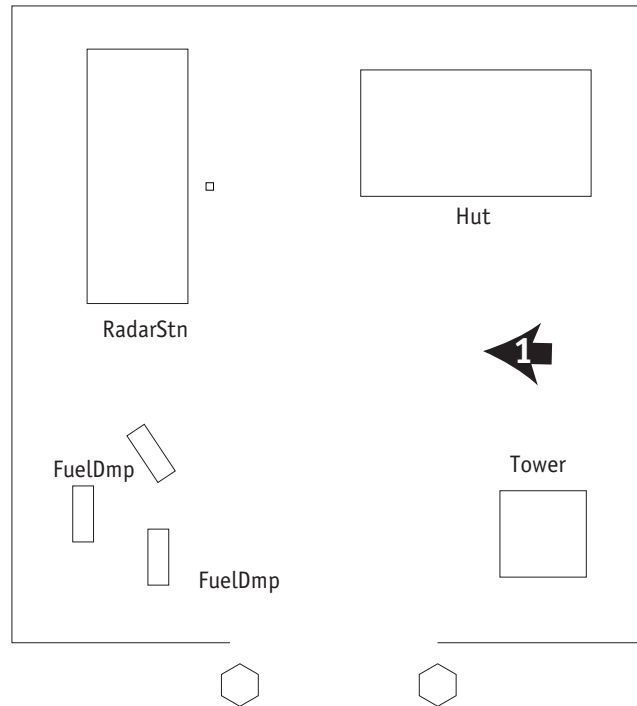


	AC ".runway" # and direction		
	GV ".runway" # and direction		
<b>Defensive Gun Emplacements</b>			
	MG		
	20mm		40mm
	88Flack		
	Weapon (Artillery)		

F18, F19 and F20 are all small villages

# GV Outpost

## WB3 - Malta



	AC ".runway" # and direction		
	GV ".runway" # and direction		
<b>Defensive Gun Emplacements</b>			
	MG		
	20mm		40mm
	88Flack		
	Weapon (Artillery)		

F21, through F32 and F34 through F41 are all GV outposts